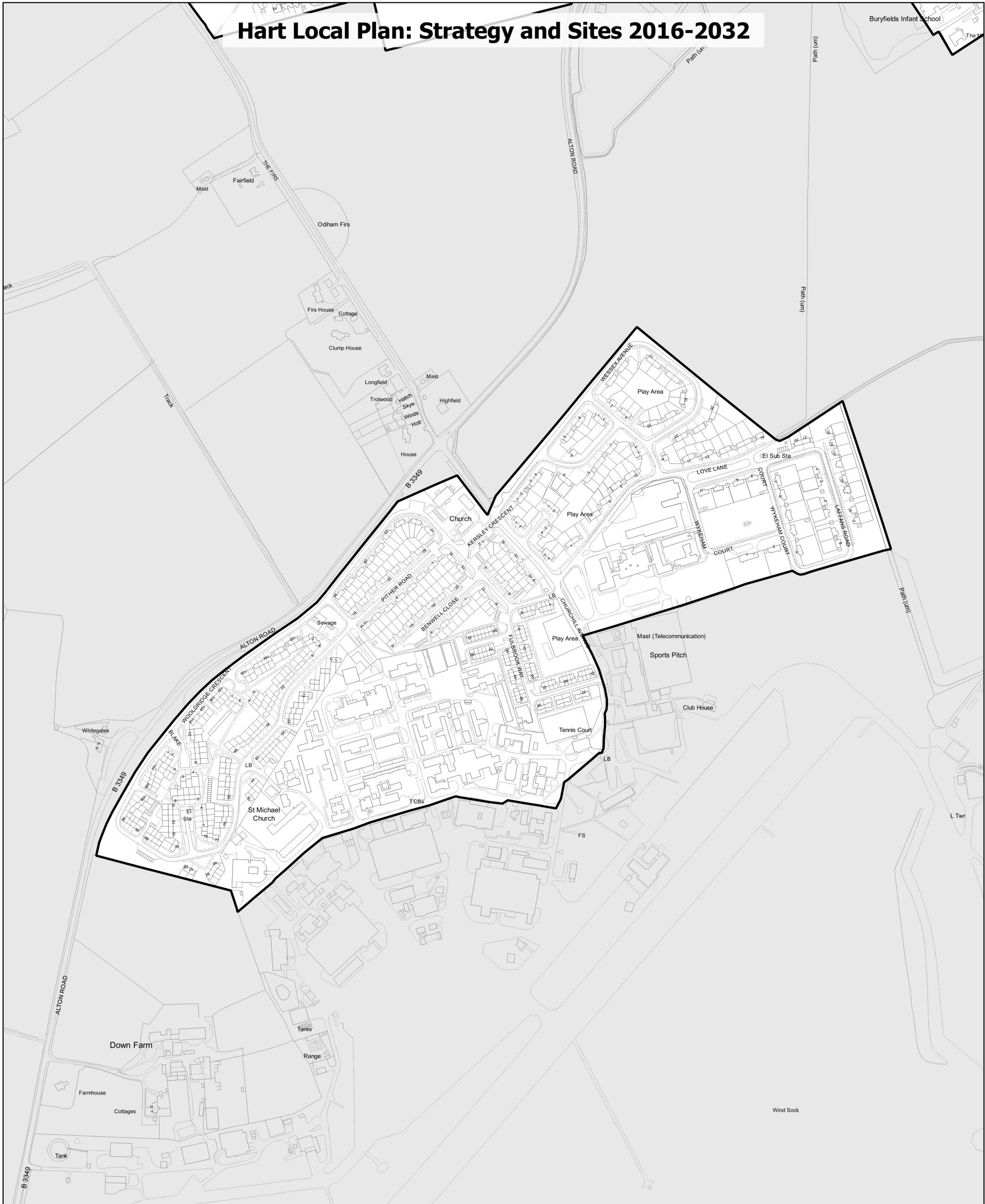




Hart Local Plan: Strategy and Sites 2016-2032



© Crown copyright and database rights Ordnance Survey. Licence number 1000242238 (2018)

-  Settlement Policy Boundary
-  Countryside

INSET MAP 26 RAF Odiham



1:5,000