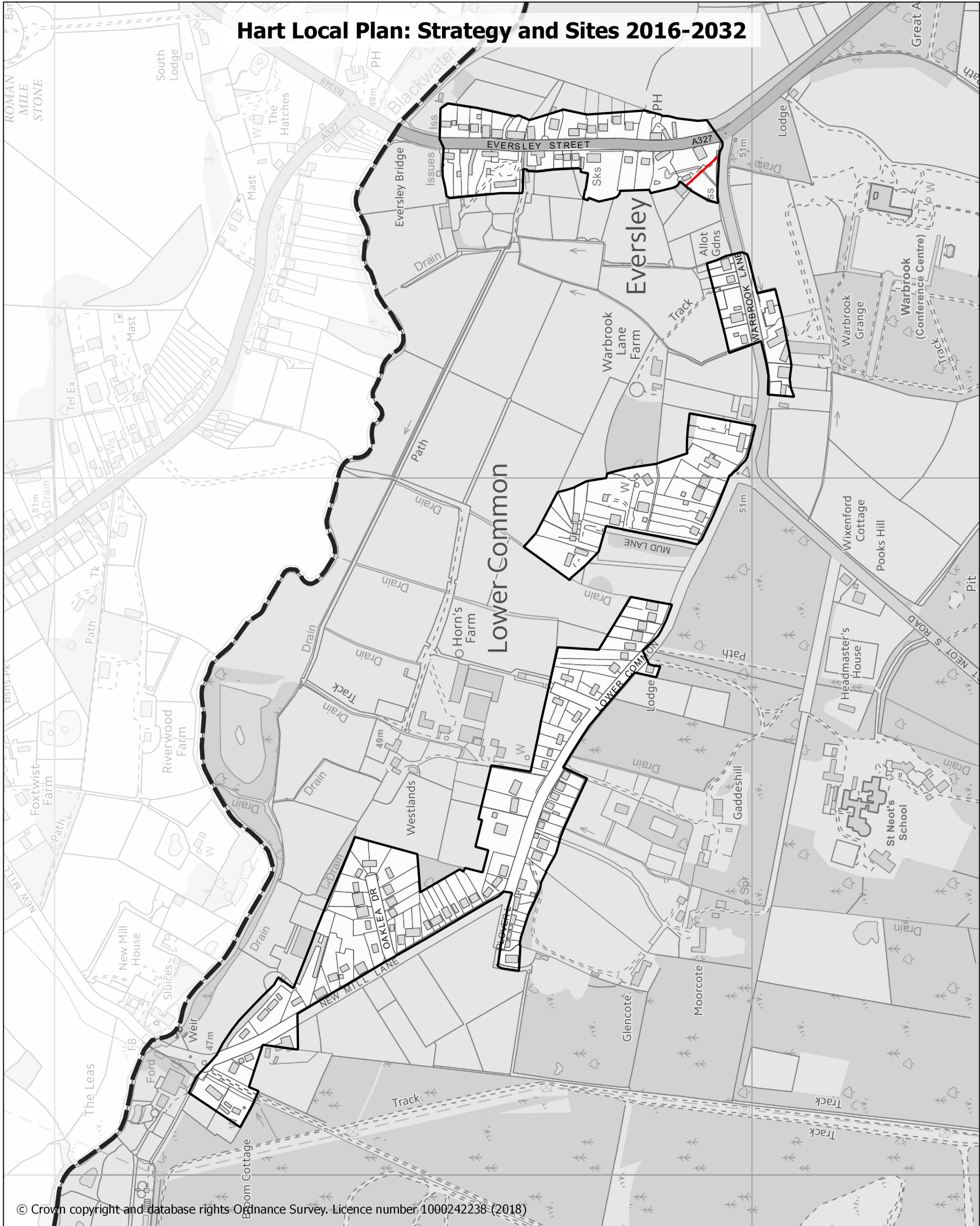






Hart Local Plan: Strategy and Sites 2016-2032



© Crown copyright and database rights Ordnance Survey. Licence number 1000242238 (2018)

-  Hart District Council Boundary
-  Settlement Policy Boundary
-  Countryside
-  Saved Policy T6

INSET MAP 8 Eversley Street and Lower Common



1:5,000