


Hart District Council

**East Hook**


Neighbourhood Area


 Neighbourhood Area Boundary

 Post-War residential development

 Open Spaces  
*(parks, school playing fields, cemeteries)*


 Woodland

 Educational and community uses

 Commercial uses - industrial/offices

 Mixed development  
*(in terms of age and / or uses)*

**A** Character Area



Scale: 1:5000 @ A3

This map is reproduced from Ordnance Survey material with the permission of Ordnance Survey on behalf of the Controller of Her Majesty's Stationery Office © Crown copyright. Unauthorised reproduction infringes Crown copyright and may lead to prosecution or civil proceedings. (178182) (2009).