







Hart District Council
West Odiham
 Neighbourhood Area
 Scale: As Shown

 Neighbourhood Area Boundary	 Open Spaces <i>(parks, school playing fields, cemeteries)</i>
 Victorian/Edwardian residential development	 Educational and community uses
 Inter-War residential development	A Character Area
 Post-War residential development	

This map is reproduced from Ordnance Survey material with the permission of Ordnance Survey on behalf of the Controller of Her Majesty's Stationery Office © Crown copyright. Unauthorised reproduction infringes Crown copyright and may lead to prosecution or civil proceedings. (178182) (2009).