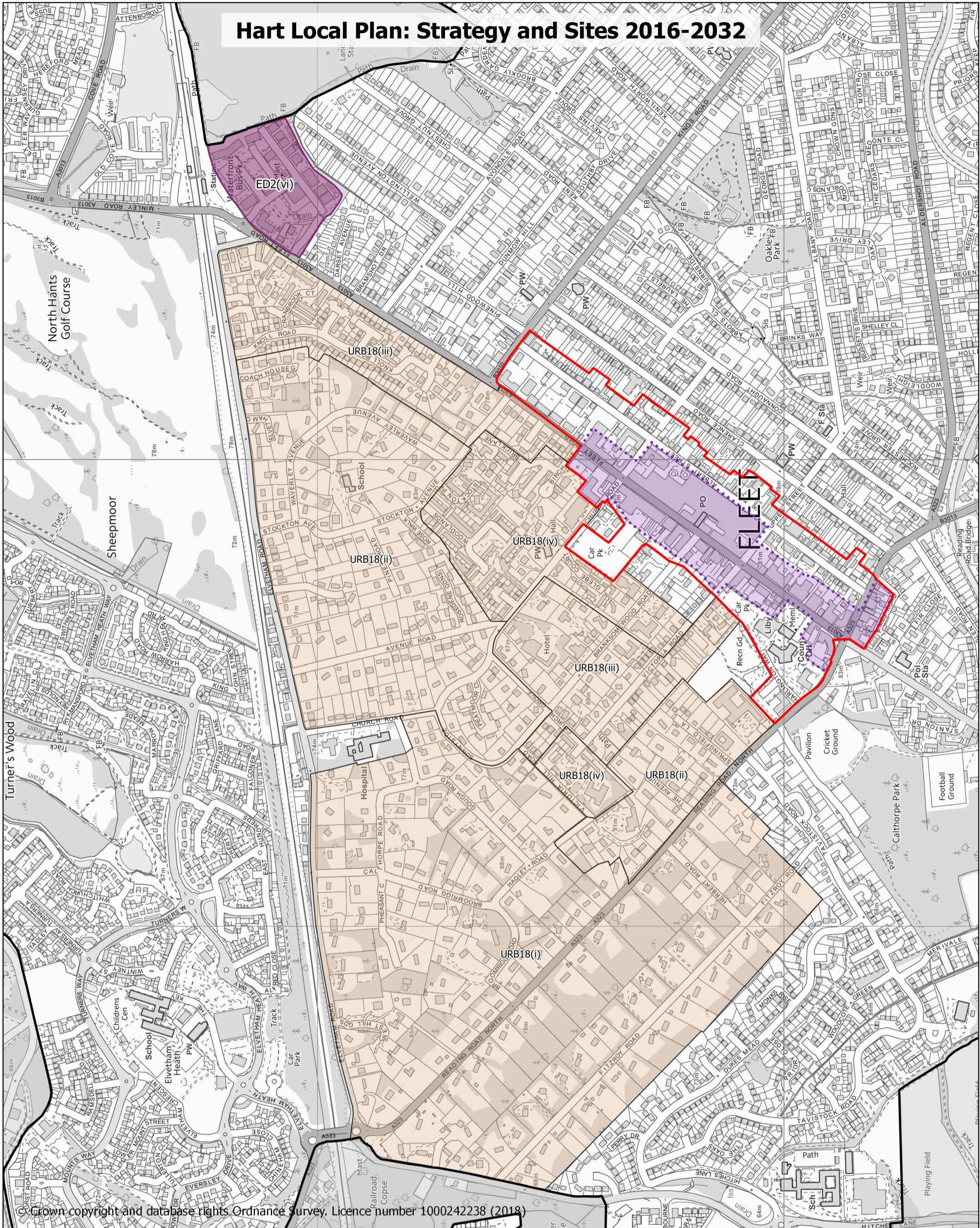








Hart Local Plan: Strategy and Sites 2016-2032



© Crown copyright and database rights Ordnance Survey. Licence number 1000242238 (2018)

-  Settlement Policy Boundary
-  Countryside
-  ED2 Strategic Employment Sites
-  ED4 Town, District and Local Centres
-  ED5 Fleet Town Centre
-  Saved Policies URB18

INSET MAP 10.1 Fleet Town Centre



1:7,500