




# Hart Local Plan: Strategy and Sites 2016-2032

See Inset Map 13 -  
Hartland Village

ED2(iii)

© Crown copyright and database rights Ordnance Survey. Licence number 1000242238 (2018)

-  Hart District Council Boundary
-  Countryside
-  ED2 Strategic Employment Sites

## INSET MAP 42 Cody Technology Park



1:2,500