




Hart Local Plan: Strategy and Sites 2016-2032



© Crown copyright and database rights Ordnance Survey. Licence number 1000242238 (2018)

-  Settlement Policy Boundary
-  Countryside
-  I8 Safeguarded Land For Education

INSET MAP 40 Land adjacent to Calthorpe Park School, Fleet



1:2,500